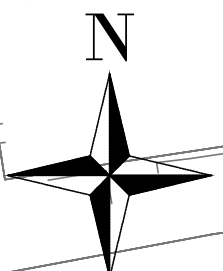
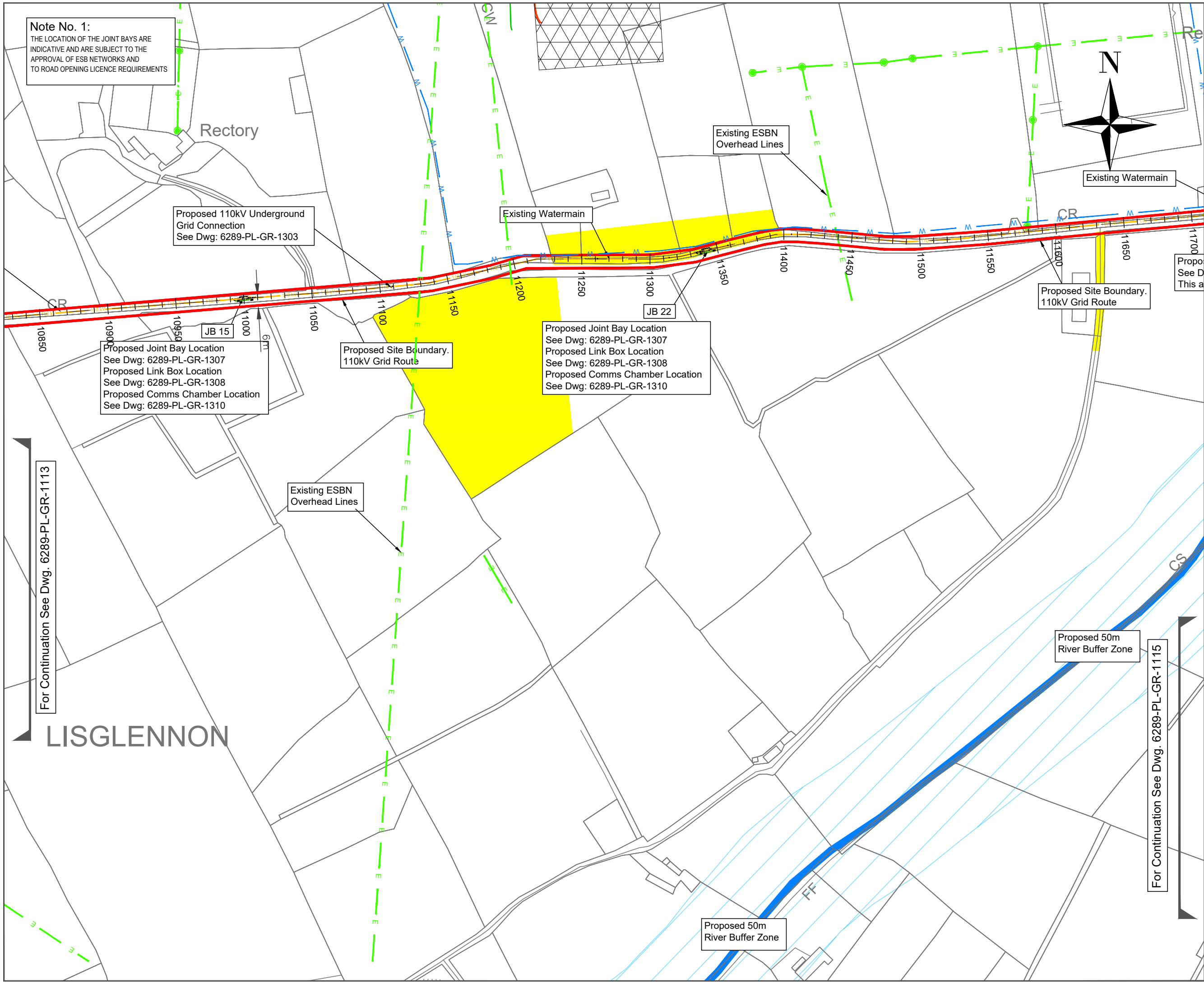



Note No. 1:
THE LOCATION OF THE JOINT BAYS ARE INDICATIVE AND ARE SUBJECT TO THE APPROVAL OF ESB NETWORKS AND TO ROAD OPENING LICENCE REQUIREMENTS



- NOTES**
- FIGURED DIMENSIONS ONLY TO BE TAKEN FROM THIS DRAWING.
 - DRAWING TO BE USED FOR PLANNING PURPOSES ONLY.
 - ALL LEVELS REFER TO ORDINANCE DATUM (MALIN HEAD).
 - ENGINEER TO BE INFORMED OF ANY DISCREPANCIES BEFORE ANY WORK COMMENCES.
- Legend**
- Proposed Site Boundary: Red line
 - Proposed 110kV Underground Power Circuit: Yellow line
 - Proposed 110kV Directional Drilled Underground Power Circuit: Magenta line
 - Proposed Joint Bay - Indicative Location: Square symbol
 - Route Chainage (Metres): Numerical markers
 - Proposed 50m Stream Buffer Zone: Blue hatched area
 - Archeological Sites: Purple circle with cross
 - Stream Crossing Location: Blue circle
 - Watermain Crossing Location: Blue square with 'WMC'
 - Existing Wayleave Locations: Yellow shaded area
- Existing Services**
- Existing ESBN Overhead Lines: Green dashed line
 - Existing ESBN Underground Cables Routes: Red dashed line
 - Existing Watermains: Blue dashed line



Talite Eireann - Surveying
Includes National Mapping Reproduced
Under Copyright to Talite Eireann.
Licence Number CYAL 50443854

rev.	modifications	D	C	A
------	---------------	---	---	---

Client	CONSTANT ENERGY LTD
Project	TIRAWLEY WIND FARM CO. MAYO
Stage	PLANNING
Title	Grid Connection Route: Proposed Site Layout Plan Sheet 14 of 17

Scales

1:2500 (A3)

Surveyed	Prepared	Checked	Approved	Date
JOD	JB	MG / DT	DK	07/2025



© COPYRIGHT OF
JENNINGS O'DONOVAN AND PARTNERS LIMITED
FINISKLIN Tel (+353) 719 161 416
SLIGO Email. info@jodireland.com
IRELAND www.jodireland.com

@JOD_Sligo Jennings O'Donovan & Partners Jennings O'Donovan

Drawing no. 6289-PL-GR-1114 Revision

For Continuation See Dwg. 6289-PL-GR-1113

For Continuation See Dwg. 6289-PL-GR-1115